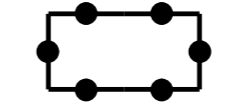


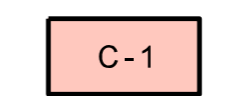
Legenda

Plangebied

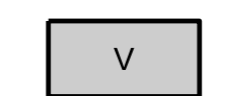


Plangrens

Bestemmingen



C-1 Centrum-1



V Verkeer

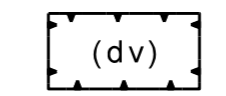


V-R Verkeer-Railverkeer

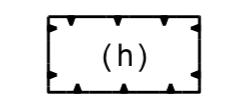


V-V Verkeer-Verblijf

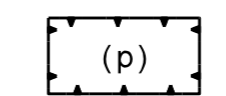
Functieaanduidingen



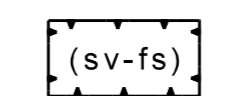
(dv) dienstverlening



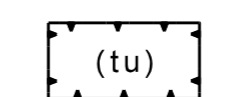
(h) horeca



(p) parkeerterrein

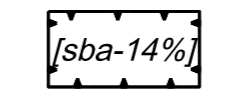


(sv-fs) specifieke vorm van verkeer - fietsenstalling



(tu) tunnel

Bouwaanduiding



[sba-14%] specifieke bouwaanduiding - 14%

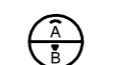
Maatvoeringaanduidingen



maatvoeringsvlak

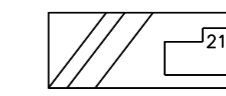


maximale bouwhoogte (m)



maximale goot- en bouwhoogte (m)

VERKLARING



gegevens GBKN

	Gemeente De Bilt
	Bestemmingsplan Stationsgebied Bilthoven
	Verbeelding
<p>datum: 10-09-2010</p> <p>schaal: 1 : 1000</p> <p>status: vastgesteld</p> <p>projectnr.: 024.00.03.11.00.00</p> <p>gezien: HN</p> <p>NL.IMRO.0310.009BP00106-VG01</p>	<p><b>BügelHajema</b> Plek voor ideeën</p> <p>BügelHajema Adviseurs bv, Bureau voor Ruimtelijke Ordening en Milieu BNSP Postbus 2153, 3800 CD Amersfoort T 033 465 65 45 E amersfoort@bugelhajema.nl W www.bugelhajema.nl</p>